

01 Welcome!



HUU-AY-AHT FIRST NATIONS
FRAMEWORK PLAN

Thank you for attending!

Today, we are excited to announce the initiation of a Framework Plan for the Huu-ay-aht First Nations ḥahuuṭi (ḥa-houlthee, traditional territory) by the Huu-ay-aht First Nations Government and Executive Council, Group of Businesses, and representatives from ḥawiih.

Today, we will be providing an introduction to the project. We want know what your priorities are for the future.



Agenda



Thursday, March 21
Anacla Open House: 5:00 - 7:00pm
Presentation: 5:50 - 6:00 pm



Saturday, March 23
Port Alberni Open House: 12:00 - 2:00pm
Presentation: 12:30 - 1:00 pm



Monday, March 25
Virtual Open House: 5:00 - 6:30pm



Project Website

huuayaht.org/huu-ay-aht-framework-plan



Facebook

Huu-ay-aht Framework Plan



ANCIENT SPIRIT, MODERN MIND

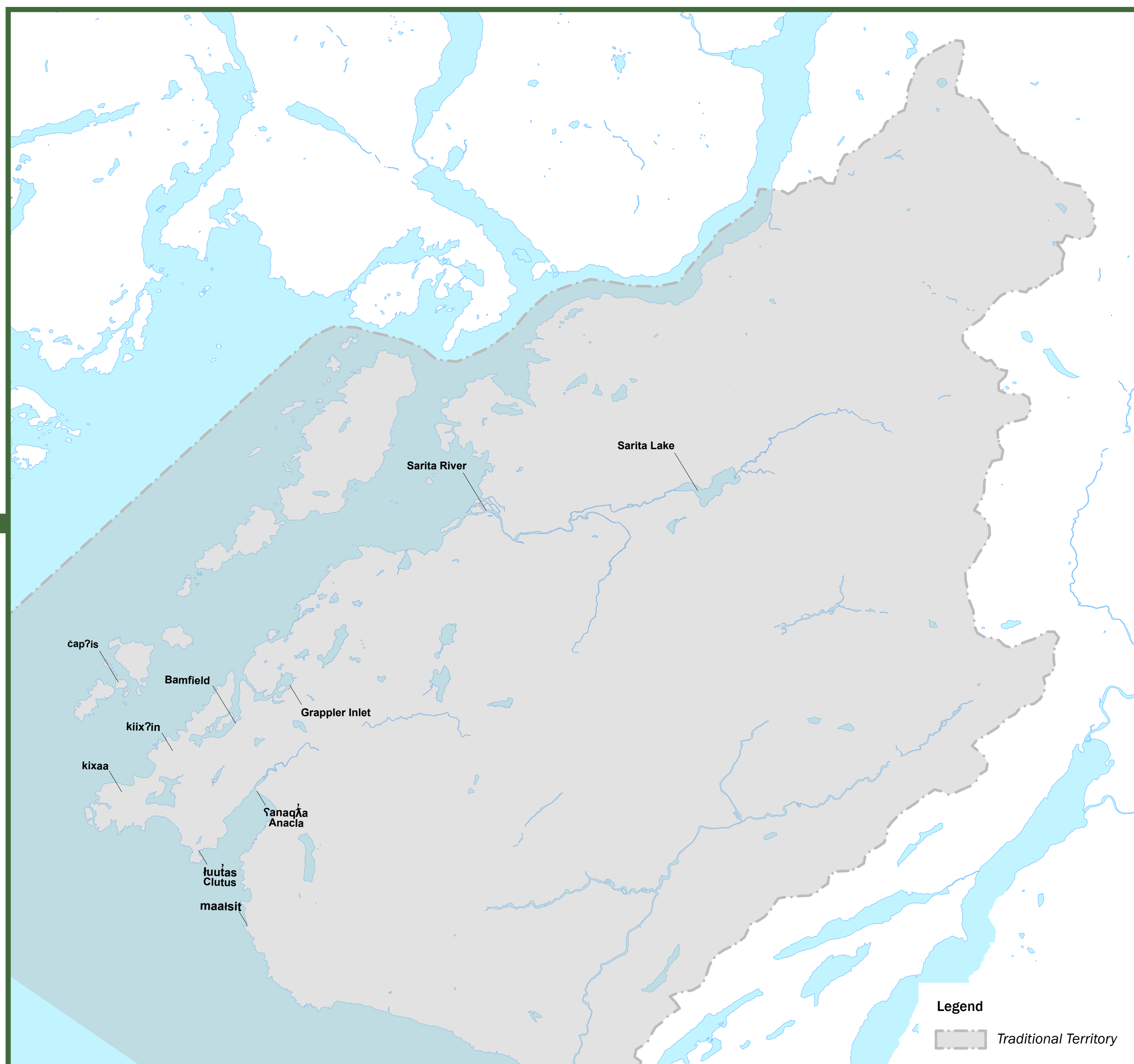
Forum

URBAN
STRATEGIES
INC.


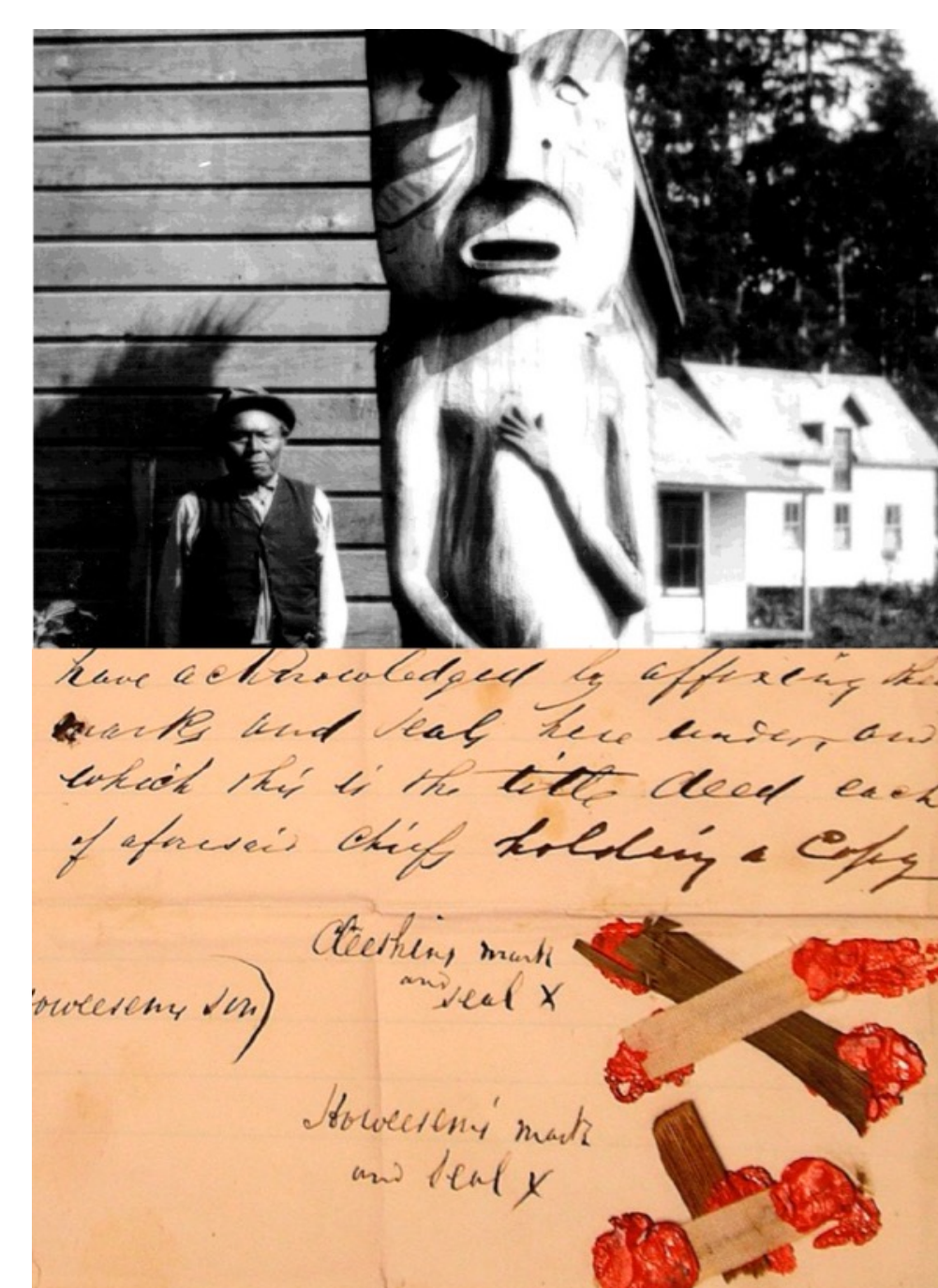
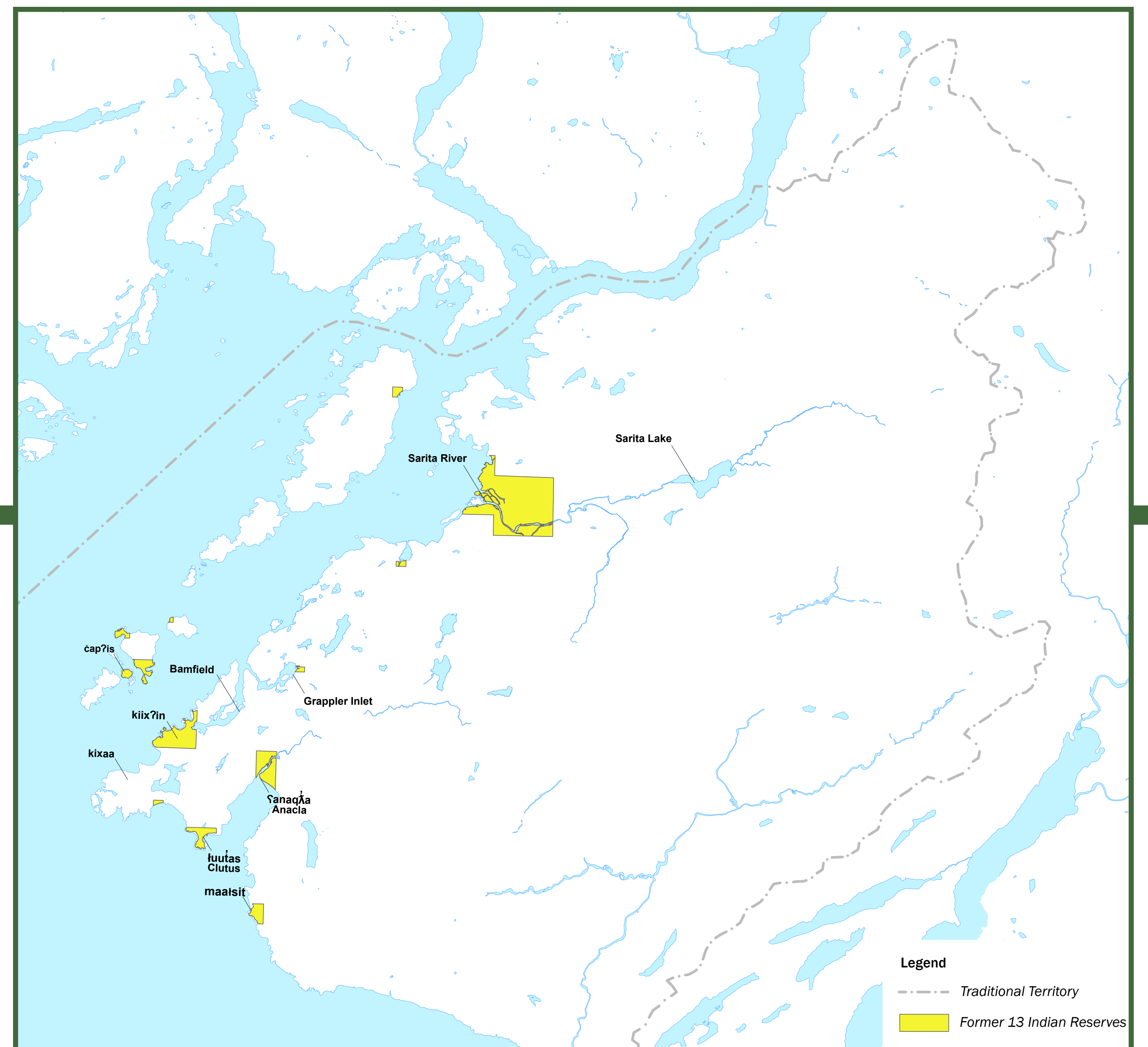
02 History of the Land

The lands have an extensive history, from an abundant traditional territory, to colonial settlement, to reclamation of traditional lands and urban development.

Before 1800



Late 1800s



Legacy & Pre-Contact History

The Huu-ay-aht First Nations have a long history in the traditional territories and have stewarded lands that extend from Tsusiat Falls in the south to the Deer Group Islands in the northwest in the Imperial Eagle channel, and to Coleman Creek in the Alberni Inlet to the northeast since time immemorial. During this time, it is estimated that the population was around 10,000.

Post-contact History

When colonization occurred in the late 1800s the Huu-ay-aht people were forced to live on 13 small Indian Reserves. During this time, the Huu-ay-aht people were denied access to most of their traditional sites within the territory.

The Huu-ay-aht people faced many difficulties and challenges, and their population declined significantly.



Project Website

huuayaht.org/huu-ay-aht-framework-plan



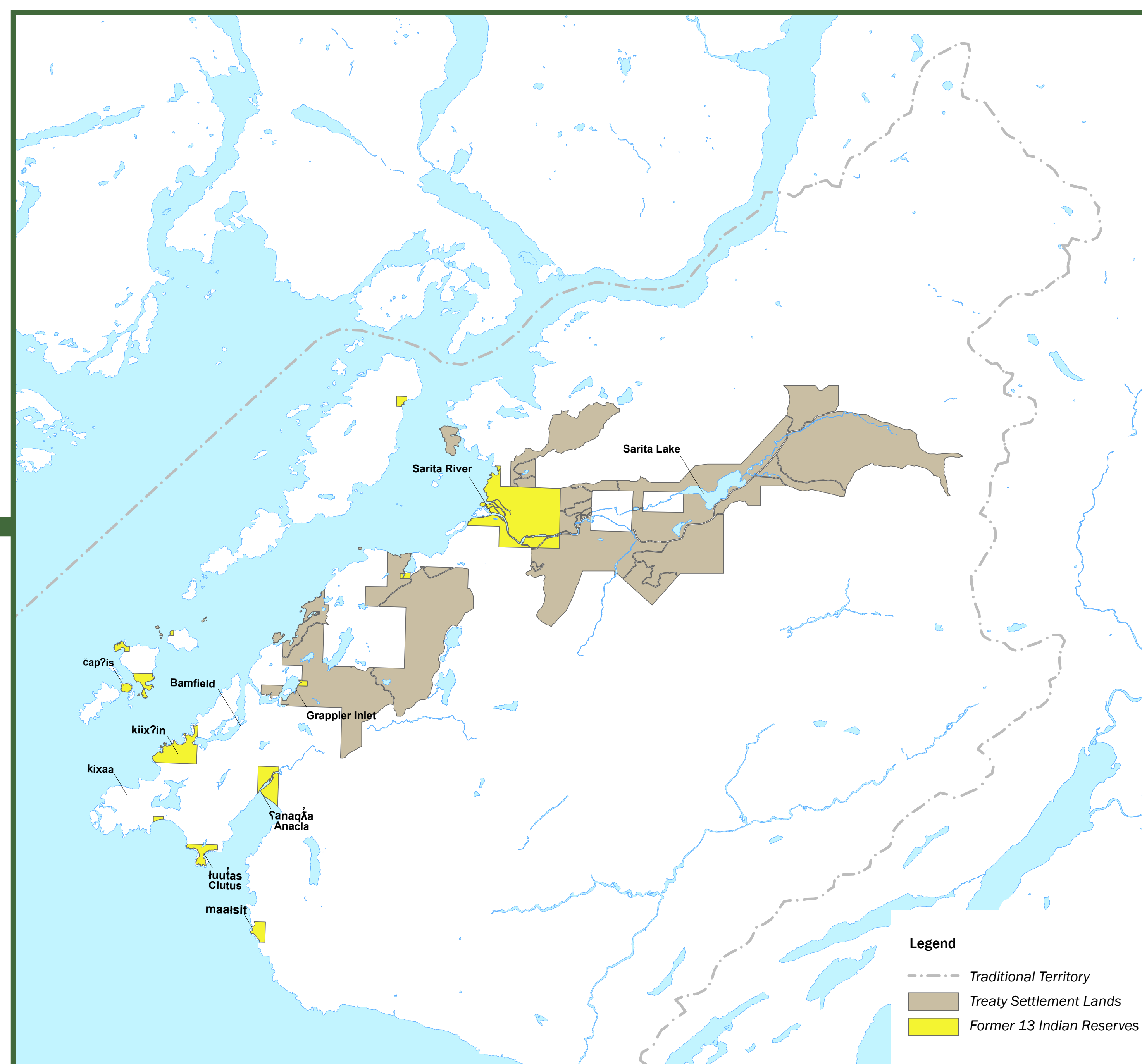
Facebook

Huu-ay-aht Framework Plan

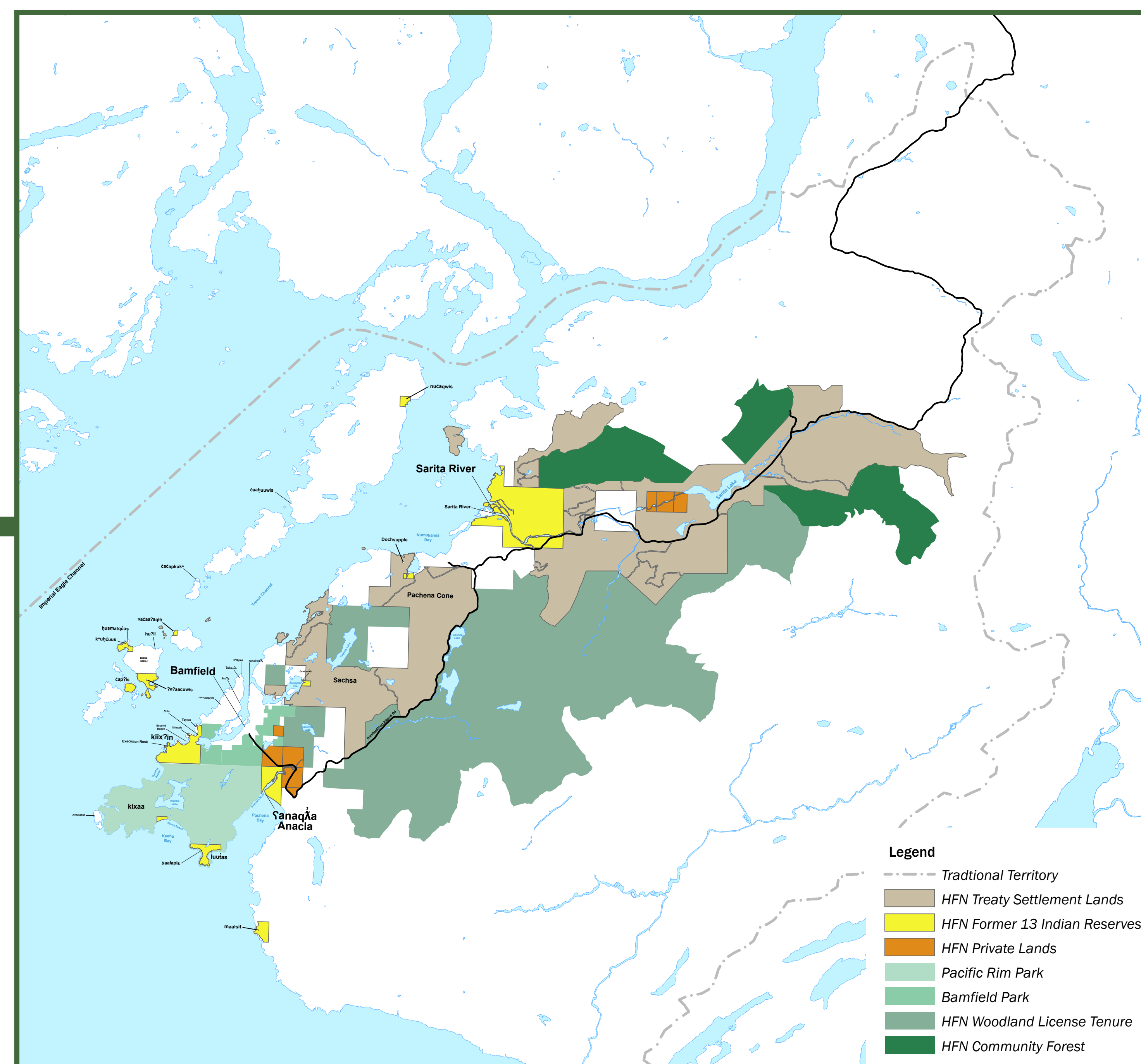


HUU-AY-AHT FIRST NATIONS FRAMEWORK PLAN

2011



Today



Modern Treaty Nation

In the 1990s Huu-ay-aht people started a treaty negotiation process with fourteen other nations of the Nuu-chah-nulth Tribal Council. The Maa-Nulth Treaty Agreement was signed in 2011, which establishes full ownership and self governance of the treaty settlement land.

Huu-ay-aht First Nations have since become a government member of the Alberni-Clayoquot Regional District and have established a Government-to-Government relationship with the Province of BC.



New Investment and Independence

Since the finalization of the Treaty Agreement in 2011, Huu-ay-aht First Nations have undertaken a series of transformative investments and initiatives to support the long-term sustainability and prosperity of the lands.

Key initiatives include upgrading the Bamfield Main Road with chip sealing, entering into a partnership agreement to acquire ownership and ensure sustainable management of forestry resources in the area, and investment in a number of properties and businesses within the Bamfield - Anacla area.

03 Why a Plan is Needed



**HUU-AY-AHT FIRST NATIONS
FRAMEWORK PLAN**

A Framework Plan is needed to build on recent investment and to guide future change and development within the ɥahuuɥi.



Manage interest in the ɥahuuɥi as a result of the Bamfield Main Road Upgrades

The Bamfield Main Road Reconciliation Project has positioned the lands to welcome new investment, including:

- Housing for All Citizens
- Job and Career Opportunities
- Community Development
- Conservation of Natural Resources,

A Framework Plan will leverage this infrastructure to guide new investment in the ɥahuuɥi.

Sustainable Development

Huu-ay-aht envisions a strong, self-governing, and self-reliant Nation. A Framework Plan will help ensure that growth and evolution of the ɥahuuɥi occurs in a sustainable manner. Decisions made today should better the quality of life for future generations, allowing the land and its people to flourish.



The 2024-2029 Strategic Plan provides direction for the creation of a Framework Plan

One of the key actions is creating a Framework Plan that determines opportunities and highest and best uses for Huu-ay-aht Lands, and provides sustainable infrastructure to improve citizen's quality of life.



Project Website

huuayaht.org/huu-ay-aht-framework-plan



Facebook

Huu-ay-aht Framework Plan



ANCIENT SPIRIT, MODERN MIND

Forum

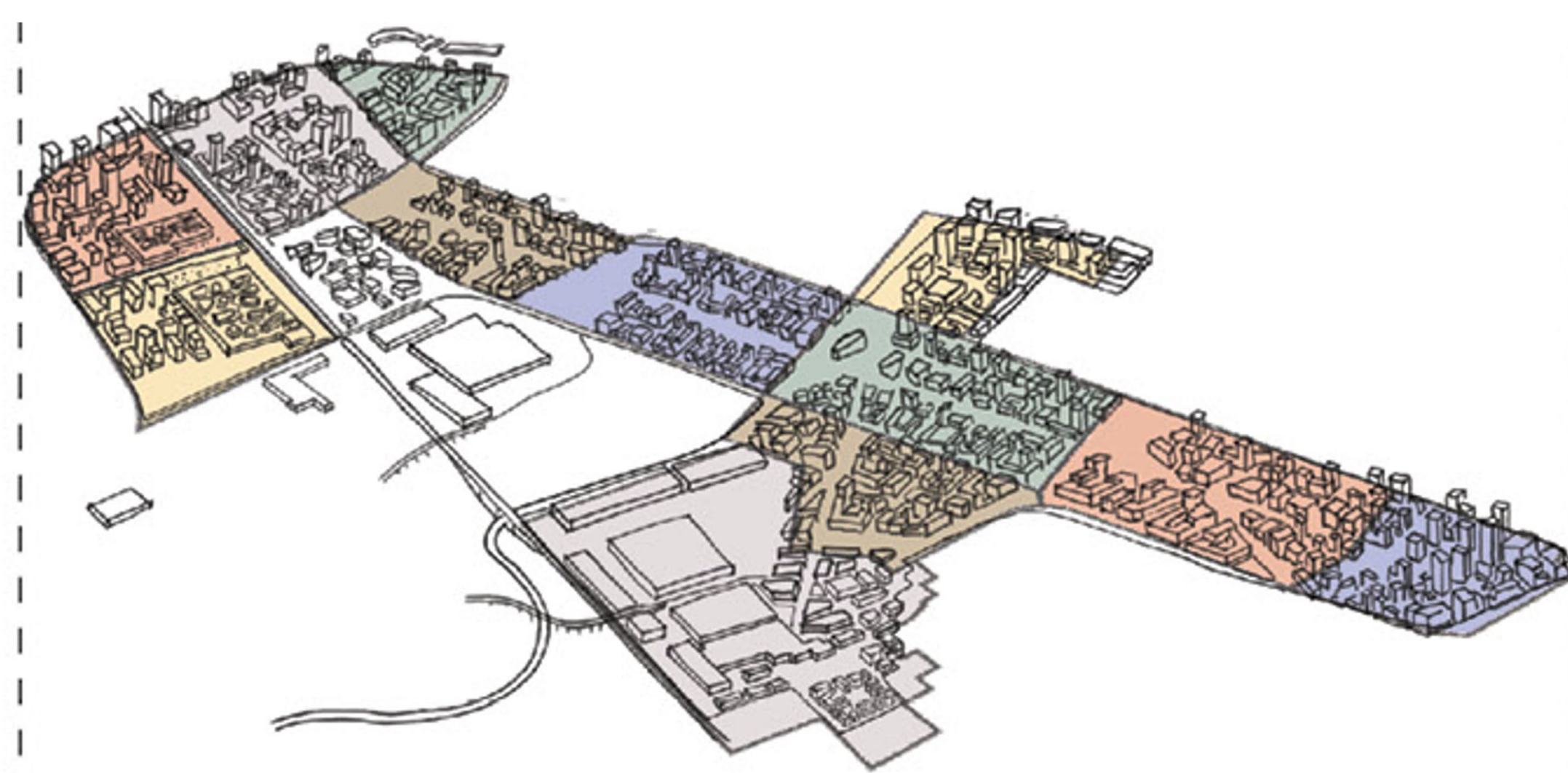
**URBAN
STRATEGIES
INC.**

04 What is a Framework Plan?



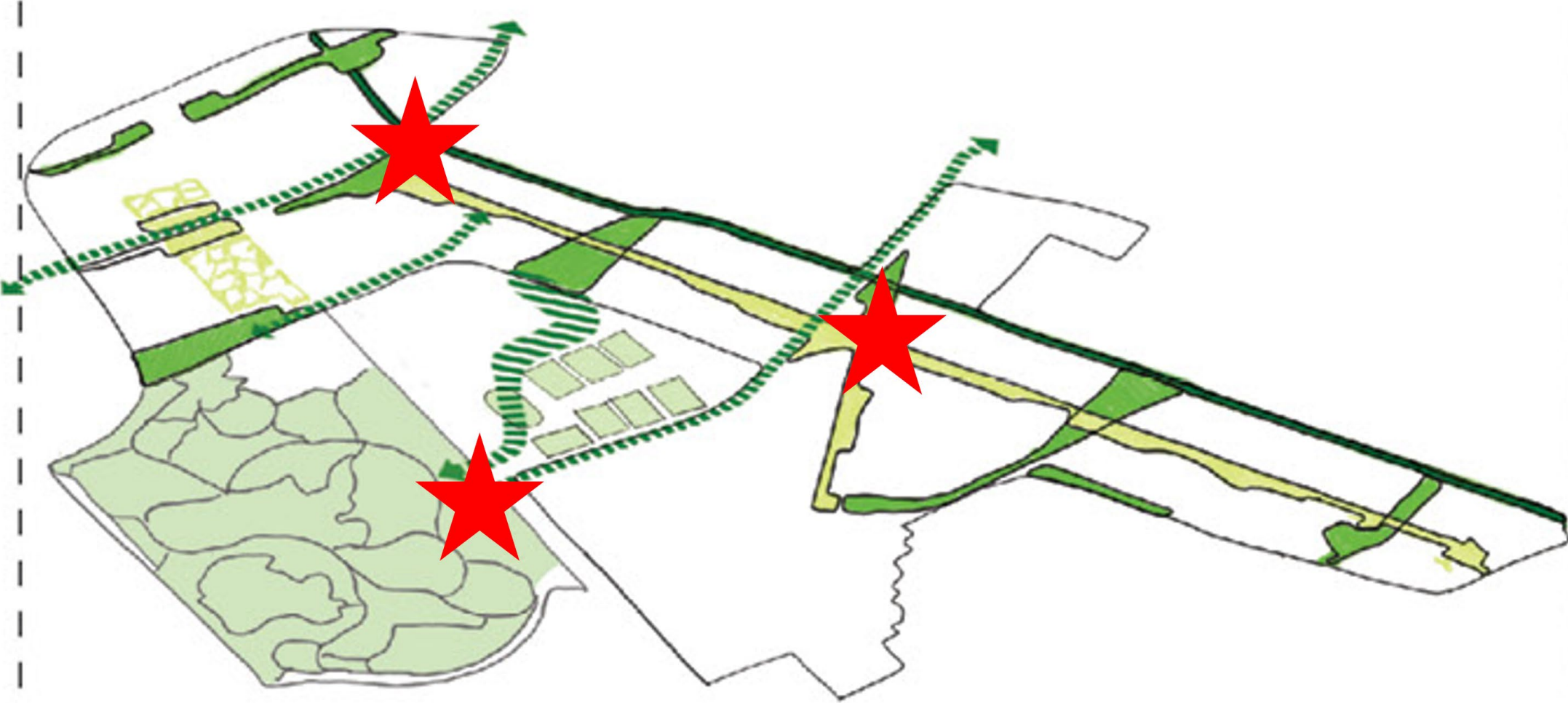
HUU-AY-AHT FIRST NATIONS
FRAMEWORK PLAN

A Framework Plan is a long term vision to guide change and development over a 20-30 year horizon. Once complete, the plan will identify land uses, open spaces and mobility networks within the ḥahuuḥi .



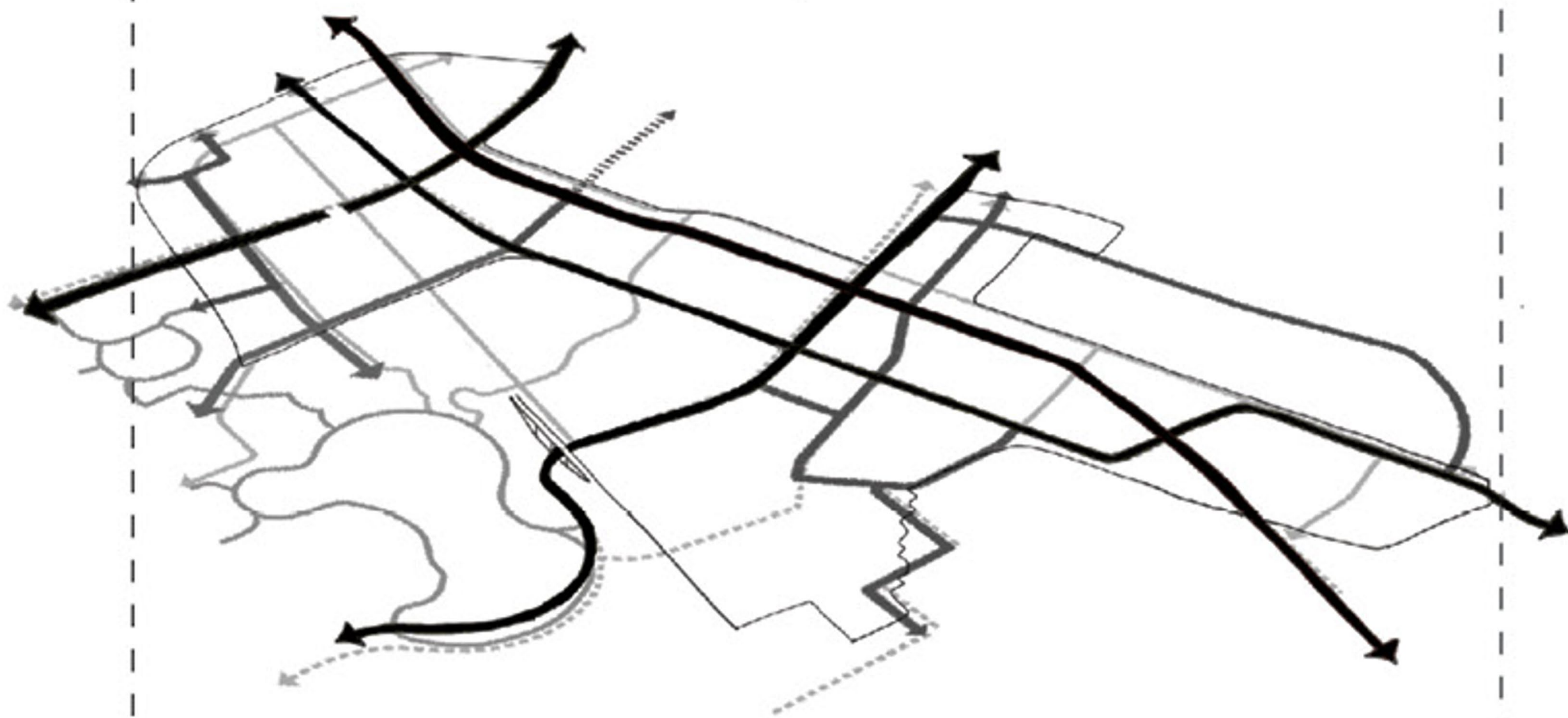
Land Uses

(Places to live, work, learn, and gather, etc.)



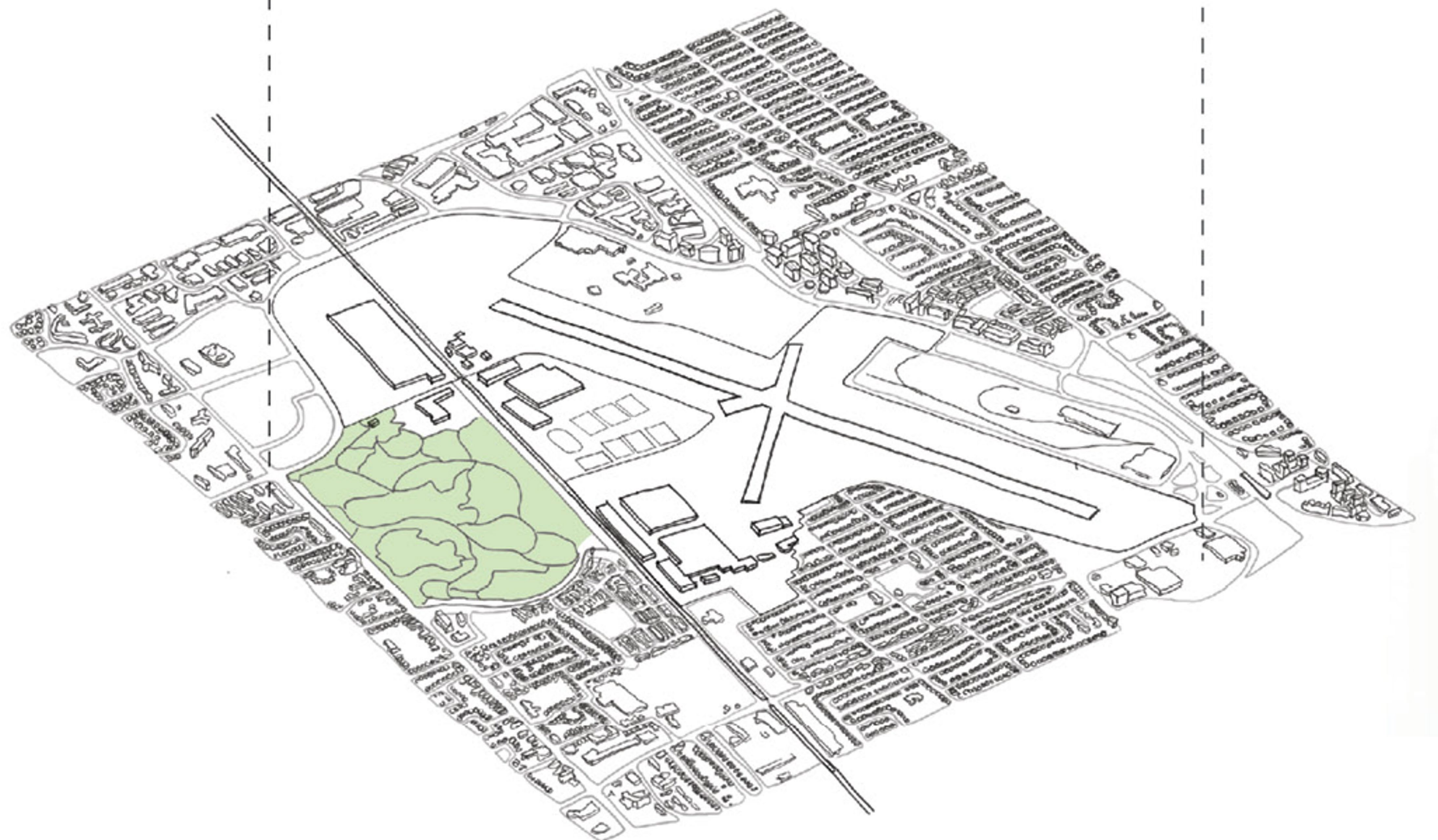
Open Spaces

(Parks, beaches, and open spaces, etc.)



Mobility

(Connections, roads, trails, multi-use paths, etc.)



Project Website

huuayaht.org/huu-ay-aht-framework-plan



Facebook

Huu-ay-aht Framework Plan



Forum

URBAN
STRATEGIES
INC.

05 Project Team

A collaborative effort



**HUU-AY-AHT FIRST NATIONS
FRAMEWORK PLAN**

Huu-ay-aht First Nations have partnered with Forum Asset Management. The first step of that partnership is the development of the Framework Plan. Together they have selected Urban Strategies as the prime master planners to lead the preparation of the Framework Plan.



Forum

Forum Asset Management are investors, developers and asset managers. Forum supports the creation of a sustainable and circular economy through the development of a Framework Plan that unites financial prosperity with the Nation's Sacred Principles and strategic priorities. Forum is committed to sustainability and responsible investing, creating value that benefits the communities in which they invest.

Key Team Members



Aly Damji
Managing Partner,
Real Estate



Dayna Gilbert
Managing Director,
Real Estate Development



Sydney Zhang
Associate,
Real Estate Development

URBAN STRATEGIES INC.

Urban Strategies Inc. are the planners and designers of the Framework plan. USI has +70 team members with diverse professional backgrounds and a wide range of skill sets. This diversity allows US to consistently deliver excellent work and to augment our teams to meet ambitious work scopes and timeframes.

Key Team Members



Christine Fang-Denissov
Partner



Sirous Ghanbarzadeh
Principal



Stuart Dow
Associate,
Urban Planner



Safaa Alnabelseya
Urban Designer



Project Website

huuayaht.org/huu-ay-aht-framework-plan



Facebook

Huu-ay-aht Framework Plan



Forum

**URBAN
STRATEGIES
INC.**

06 Project Timeline



**HUU-AY-AHT FIRST NATIONS
FRAMEWORK PLAN**

The Framework Plan project is a year long process, with four phases:

Phase 1

Listening and Learning

Dec 2023 - March 2024

Learning about the Huu-ay-aht lands, values and traditions and sites of importance.

Phase 2

Visioning

March - June 2024

Developing a shared project vision and how the project can achieve key priorities for Huu-ay-aht First Nations. This will include developing a vision statement, principles, Framework Plan Themes, and initial mapping of physical opportunities.

Phase 3

Exploring Option

June - August 2024


Developing Options, strategies and concepts for an overarching physical structure for the Treaty Lands and broader ḥahuuk̓i .

Phase 4

Developing Framework Plan & Design Guidelines

October 2024

Preparing preferred physical structure, Framework Plan document and describing recommended design guidelines and implementation methods.



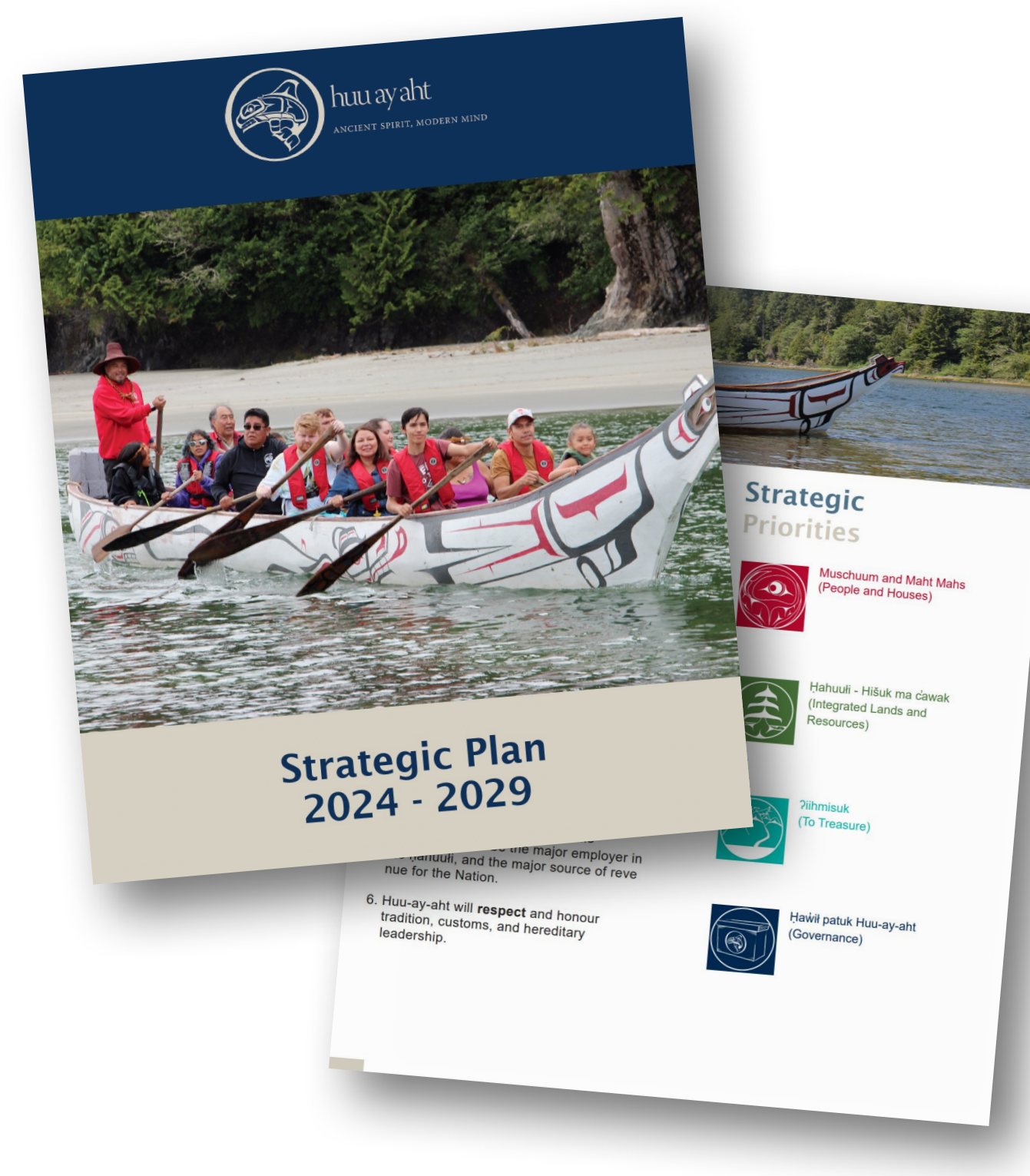
We are here

We are just getting started on the first stage, and would love to hear your input as the project advances.

What we have done so far:



We toured the lands



We reviewed key documents



We learned about the traditional territory



We met with nananiiqsu and other knowledge keepers



Project Website

huuayaht.org/huu-ay-aht-framework-plan



Facebook

Huu-ay-aht Framework Plan



ANCIENT SPIRIT, MODERN MIND

Forum

**URBAN
STRATEGIES
INC.**

What is important to you?



Multi-unit



Townhomes



Apartment

Housing

Describe your ambitions for new housing within the  ahuu .



Hotel



Eco-Tourism



Canoe Adventure

Tourism

What can be done to support tourism within the  ahuu , and what do you see as the main attractions or destinations that visitors would like to experience?



Project Website

huuayaht.org/huu-ay-aht-framework-plan



Facebook

Huu-ay-aht Framework Plan




Forum

URBAN
STRATEGIES
INC.



Healing Centre



Sports



Community Centre

Spaces for Health & Wellness

What spaces and community facilities are needed within the ḥahuuḷi to support the health and wellness of citizens?



Childcare



Education Centre



Heritage Sites

Learning, Tradition & Culture

What types of places or facilities are needed to further support Huu-ay-aht culture and traditions within the ḥahuuḷi?



Project Website

huyuayht.org/huu-ay-aht-framework-plan



Facebook

Huu-ay-aht Framework Plan



ANCIENT SPIRIT, MODERN MIND

Forum

URBAN
STRATEGIES
INC.



Industrial Park



Waterfront Restaurants




Retail

Jobs & Economy


What additional types of businesses or employment opportunities would you like to see in the future?



Beaches



Hiking



Island Retreat

Beaches, Islands & Parks

What types of green spaces or parks would you like to see in the future?
What spaces do you love and enjoy the most today?



Project Website

huuayaht.org/huu-ay-aht-framework-plan



Facebook

Huu-ay-aht Framework Plan



ANCIENT SPIRIT, MODERN MIND

Forum

URBAN
STRATEGIES
INC.



Safe Streets



Paths



Float Plane

Mobility & Connections

What should be done to improve movement and accessibility?
Should the ḥahuuḥi support other ways of travels, aside from the car?



Science and Innovation



Forestry



Innovation

Other?

Tell us what you think!

